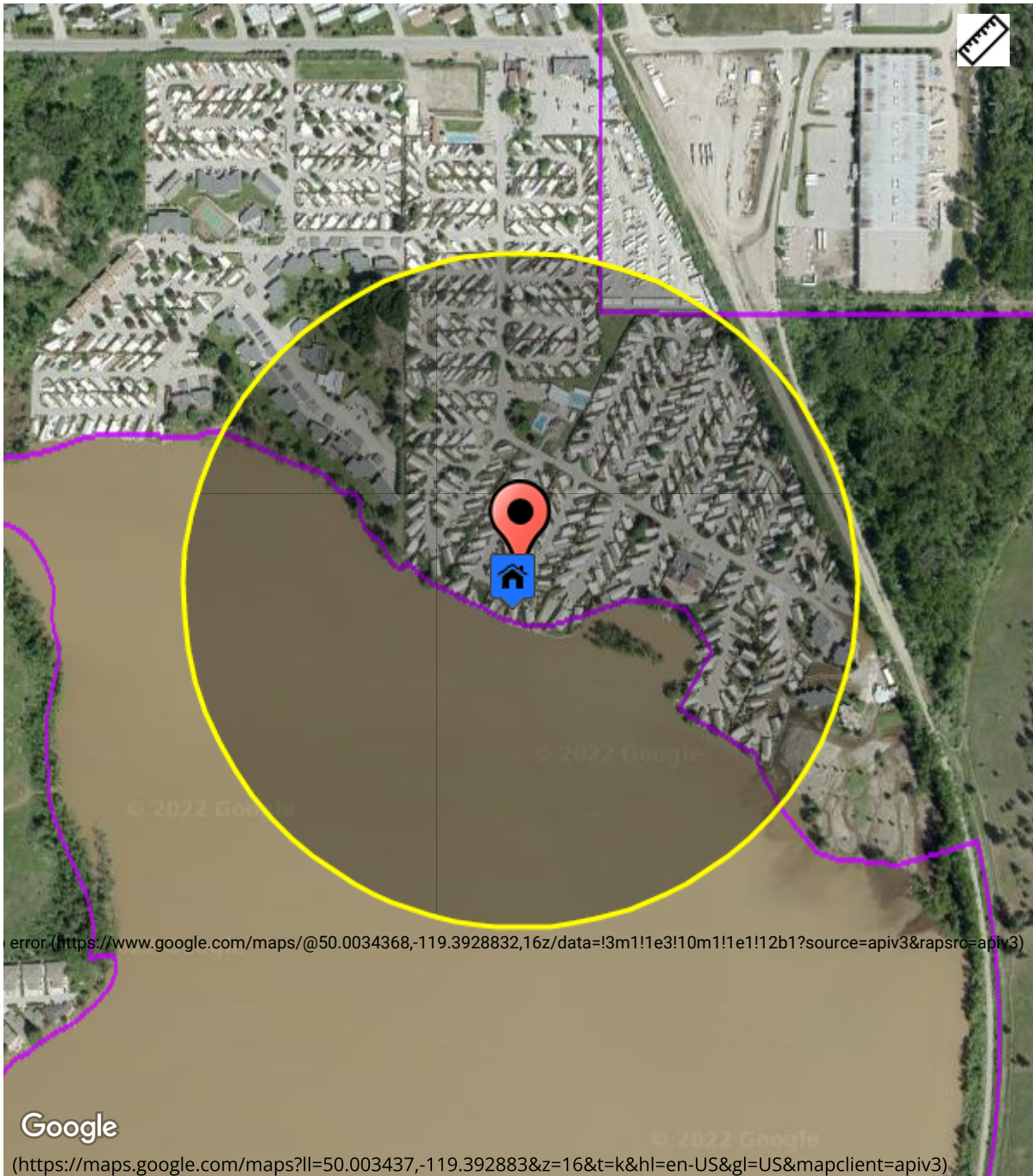











# Map



 Property Location (Draggable)	 Control Point Location	 Responding Firehall
 Superceded Firehall	 Public Hydrant on a Recognized Water System	 Private Hydrant on a Recognized Water System
 Recognized Private Hydrant on a Recognized Water System	 Unrecognized	 Dry Recognized Hydrant

 Fireboat

 300m Radius

 Measurement Tool

The circles around the address point may not accurately indicate whether or not a risk should be considered hydrant protected. To be considered hydrant protected, all parts of the structure should be within the maximum hose lay of 150 meters for risk considered under the PFPC Grade system or 300m for risks under the DPG Grade system.

The response route shown is for reference only. This may not be the actual route.


See FAQ regarding sprinklered buildings


## Search Messages

This property does not receive a recognized level of response. No identified fire hall responds to this property.

## Fire Insurance Grades

Property Location:	319-415 COMMONWEALTH RD, KELOWNA, DUCK LAKE 7, BRITISH COLUMBIA, V4V V4V2M4
GeoCode Accuracy:	High(Civic)
Fire Protection Area:	DUCK LAKE 7
Municipality:	INDIAN RESERVE of DUCK LAKE 7
<b>DPG:</b>	<b>5 - Unprotected</b>
Grades Provisional:	No
<b>Firehall Recognized:</b>	<b>No responding firehall</b>
<b>Water System Recognized:</b>	<b>Not applicable (No responding firehall)</b>
Water System Name:	Not applicable (No responding firehall)
Responding Firehall (distance):	No responding firehall

Estimated Initial Response Time (IRT) 	No responding firehall
Contract Response:	Not applicable (No responding firehall)
<b>Recognized Public Hydrants within 300m:</b>	<b>Not applicable (No responding firehall)</b>
<b>Recognized Private Hydrants within 300m:</b>	<b>Not applicable (No responding firehall)</b>
Territory Code:	

Inquire about this result (<mailto:insurerquerywest@fireunderwriters.ca?subject=2022.08.04 - Insurer query - DPG info for 319-415 COMMONWEALTH RD, KELOWNA, DUCK LAKE 7, BRITISH COLUMBIA, V4V V4V2M4>) 

## Fire Protection Details

Firehall Address:	No responding firehall
Pumper Flow Credit for Firehall (IGPM):	No responding firehall
Tanker Capacity Credit for Firehall (Imp. Gal.):	No responding firehall
Career Firefighters Credited at Firehall (24/7):	No responding firehall
Non-career Firefighters Credited for Firehall:	No responding firehall

## Base Data Updates

Approximate Population in FPA:	1664
Approximate Private Dwellings in FPA:	1377
Approximate Occupied Private Dwellings in FPA:	852
Total Length of Road Network in FPA (km):	15.72

Size of FPA (km2):	1.93
Total Number of Known Public Hydrants in FPA:	0
Total Number of Known Private Hydrants in FPA:	0
Hydrant Data Last Updated:	2021-03-25
Civic Address Data Last Updated:	2022-06-15
Fire Protection Area Boundary Last Updated:	2016-01-11
Road Network Last Updated:	2022-01-10
Postal Codes Last Updated:	2022-02-11
Fire Insurance Grade Date:	

Output Message	DPG190;PFPC290
Address Request(seconds)	0.985
Map Service Call(seconds)	0.44
Control Point Request(seconds)	0.83
FireHalls Request(seconds)	
Water System Request(seconds)	
Grades Request(seconds)	0.28
FPA Request(seconds)	0.31
Earthquake Request(seconds)	
Response Route Request(seconds)	
Hydrants Request(seconds)	0.64

